

H2Teesside Project

Planning Inspectorate Reference: EN070009

Land within the boroughs of Redcar and Cleveland and Stockton-on-Tees, Teesside and within the borough of Hartlepool, County Durham

Document Reference: 2.5 Access and Rights of Way Plans

The Infrastructure Planning (Applications: Prescribed Forms and Procedure) Regulations 2009 - Regulation 5(2)(k)



Applicant: H2 Teesside Ltd

Date: October 2024

DOCUMENT HISTORY

DOCUMENT REF	2.5		
REVISION	2		
AUTHOR	MARYSE BUOT		
SIGNED	MB	DATE	16.10.24
APPROVED BY	JORDAN LEWIS		
SIGNED	JL	DATE	16.10.24

The H2 Teesside Order 20[XX]



PROJECT
H2Teesside DCO

APPLICANT



CONSULTANT

AECOM Limited
100 Embankment,
Cathedral Approach,
Manchester, M3 7FB
www.aecom.com

LEGEND

- Order Limits
- Detailed Sheet Number
- A Road
- B Road
- Minor Road ; Local Road
- Private Road
- Private Track
- Railway Line

Infrastructure Planning
(Applications: Prescribed Forms and
Procedure) Regulations 2009 -
Regulation 5(2)(k).



NOTES

- 1: Reproduced from Ordnance Survey digital map data © Crown copyright 2024. All rights reserved. License number 0100031673.
- 2: Contains Ordnance Survey Data © Crown Copyright and database right 2024.

APPLICATION REFERENCE

H2T_Oct24_DCO_2.5_Rev02

ISSUE PURPOSE

FOR CHANGE APPLICATION

PROJECT NUMBER

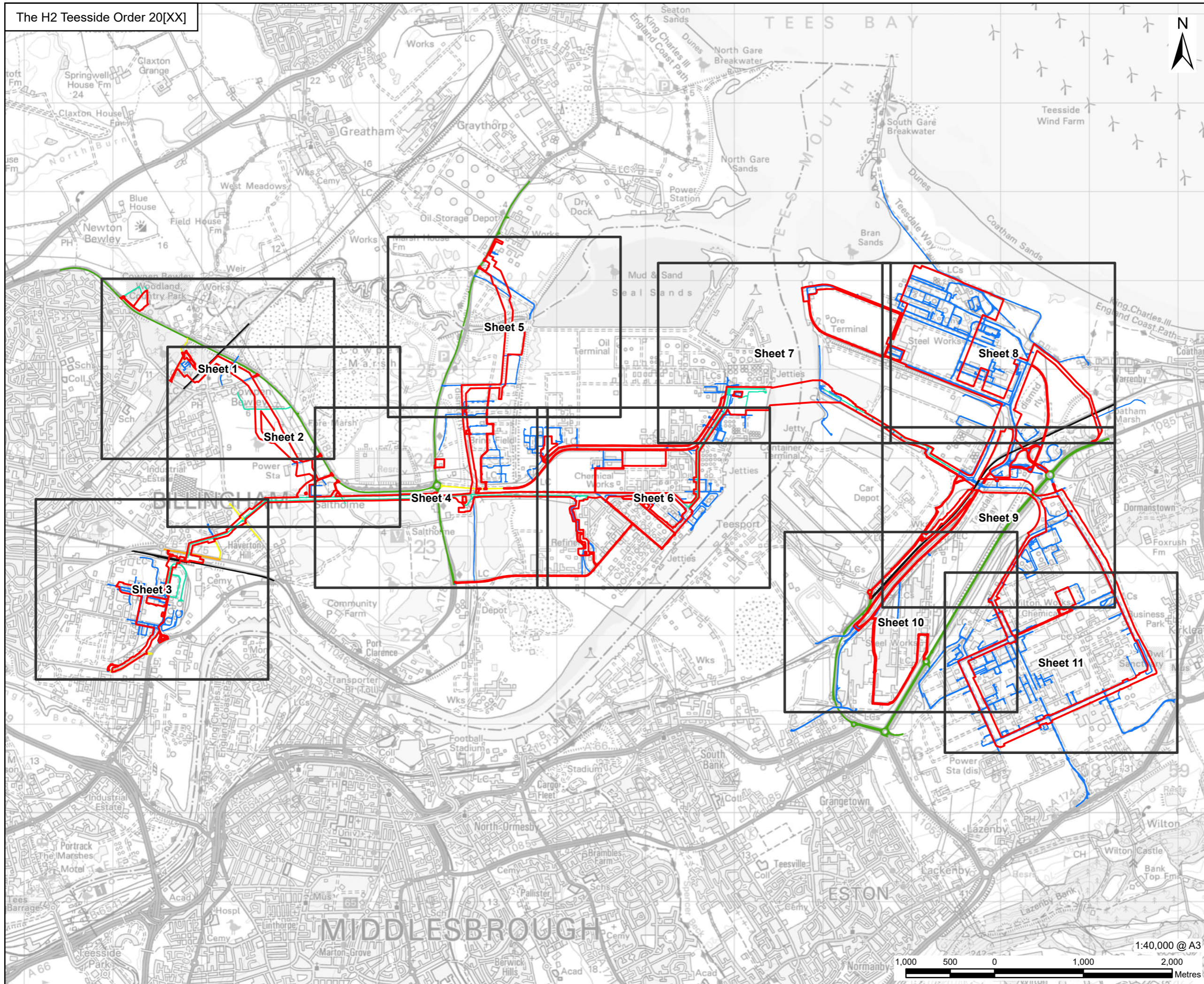
60689030

DRAWING TITLE

Access and Rights of Way

SHEET NUMBER

Sheet 1 of 1



1:40,000 @ A3

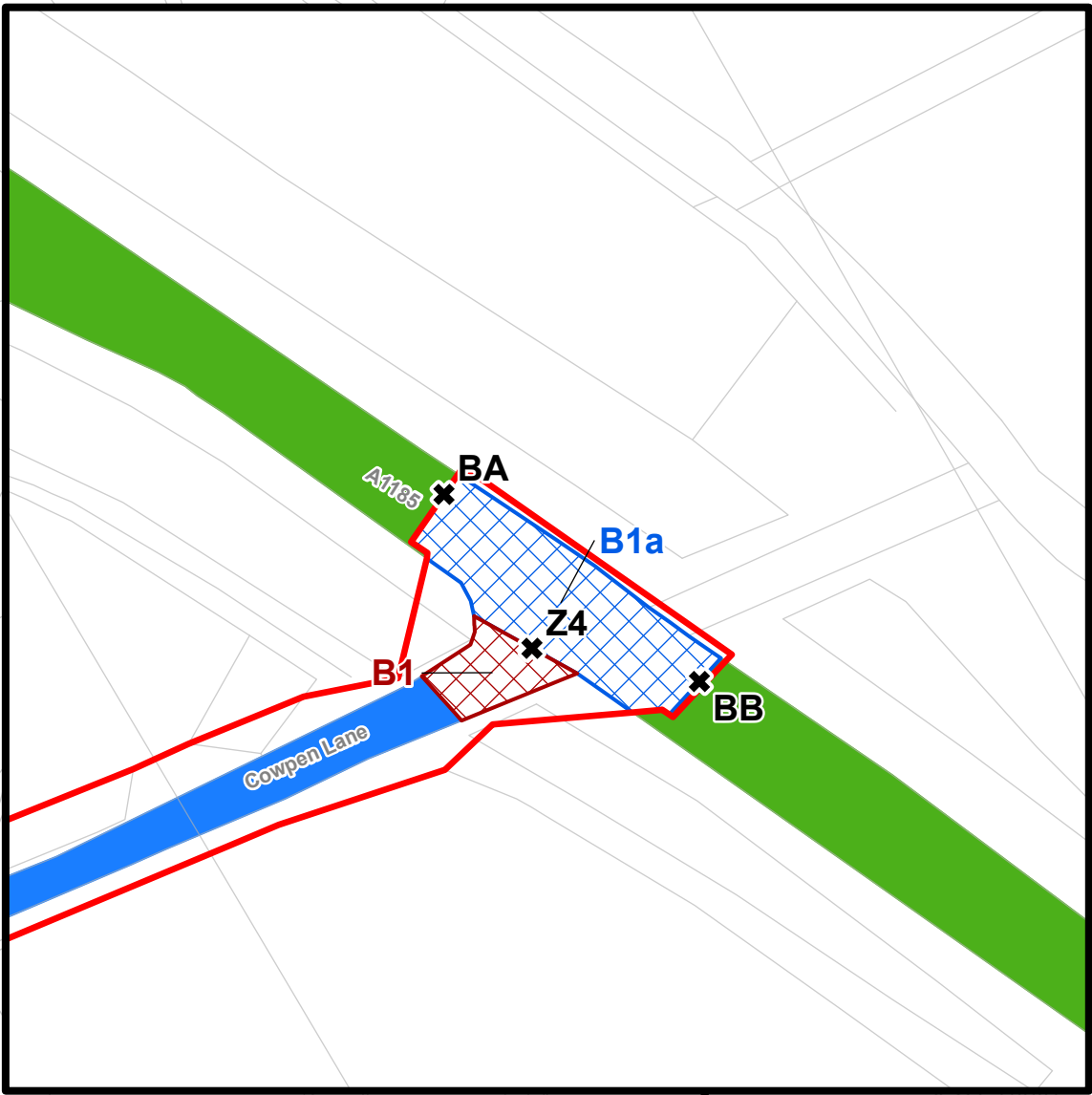
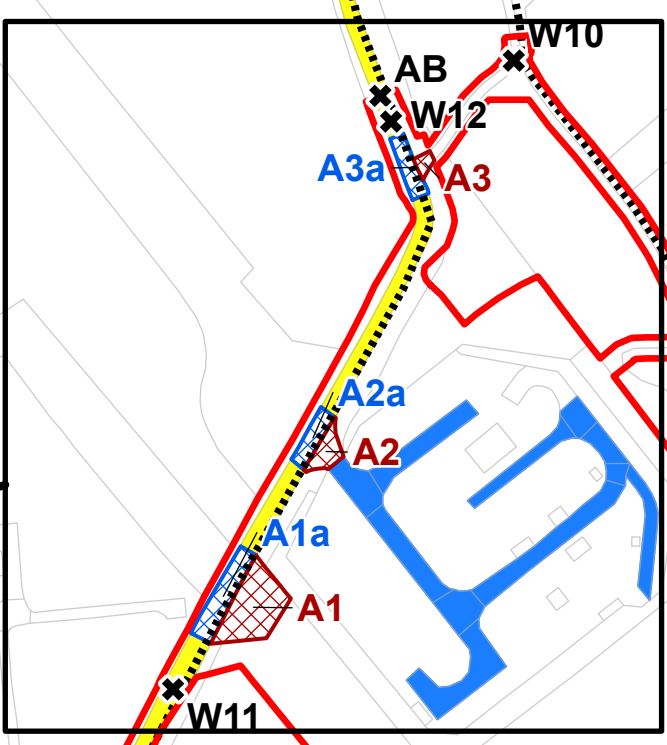
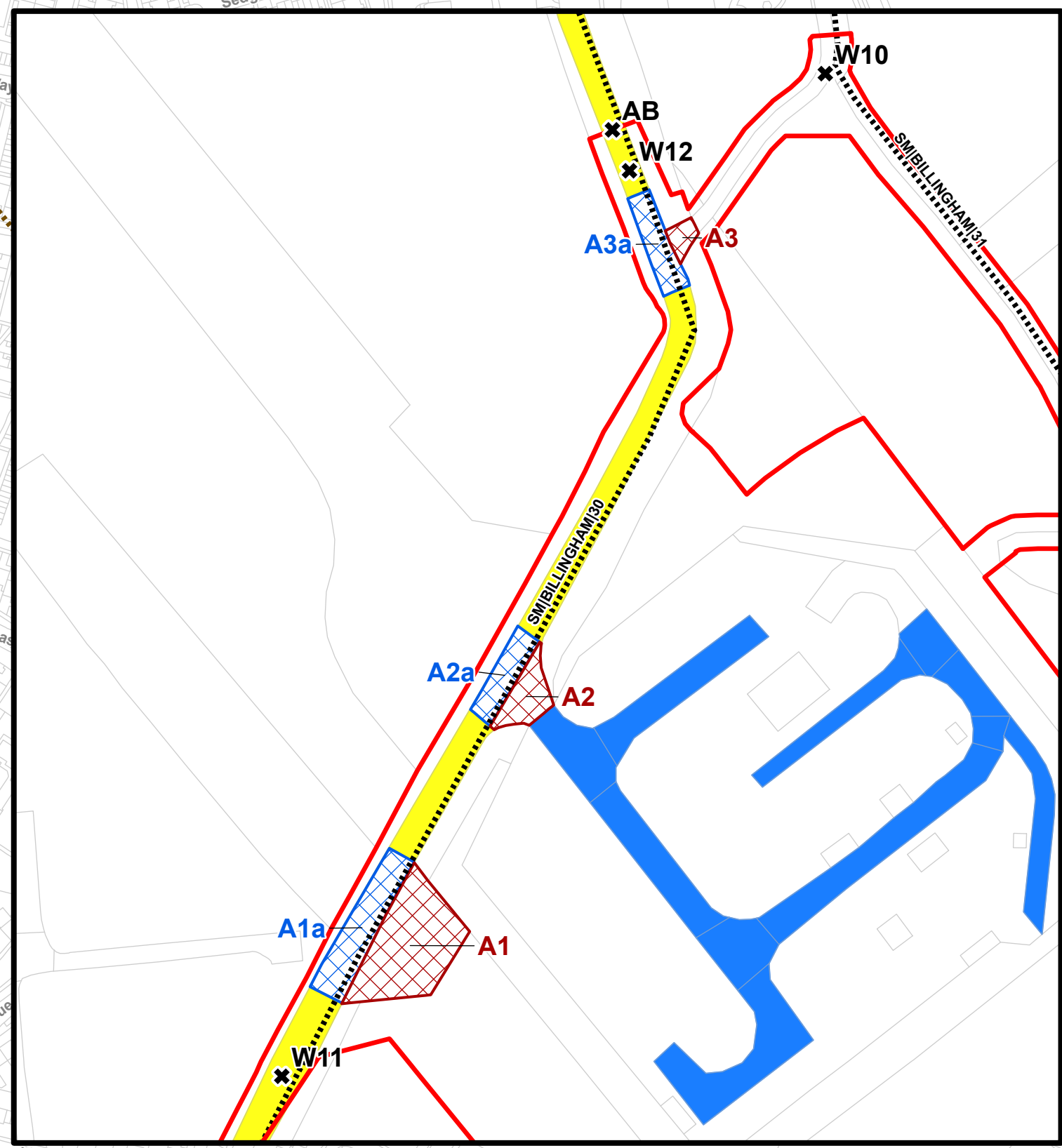
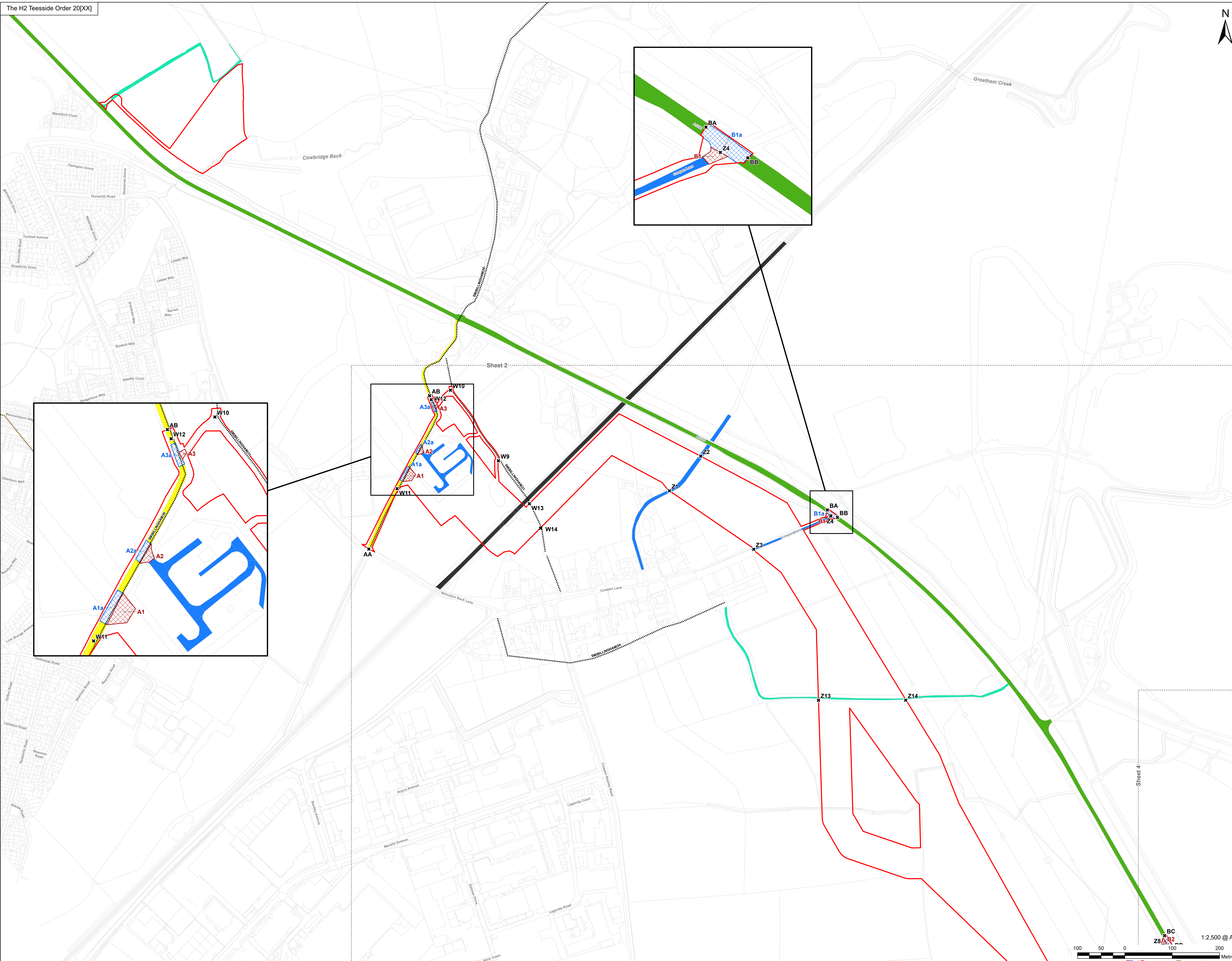


This drawing has been prepared for the use of AECOM's client. It may not be used, modified, reproduced or relied upon by third parties, except as agreed by AECOM or as required by law. AECOM accepts no responsibility, and denies any liability whatsoever, to any party that uses or relies on this drawing without AECOM's express written consent. Do not scale this document. All measurements must be obtained from the stated dimensions.

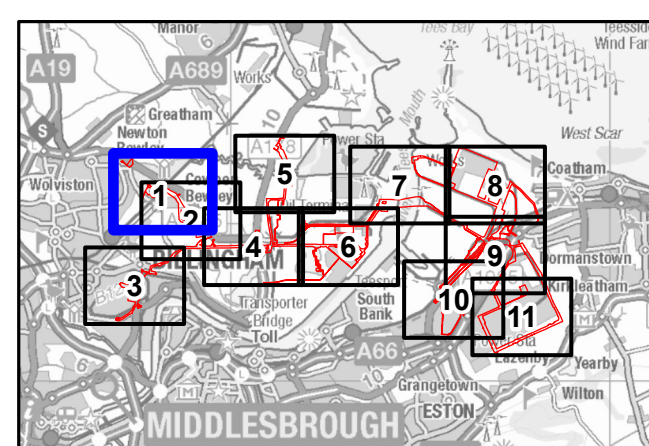


AECOM Limited
100 Embankment,
Cathedral Approach,
Manchester, M3 7FB
www.aecom.com

- Order Limits
- Detailed Sheet Number
- Access Point
- PRoW - Bridleway
- PRoW - Footpath
- Private Maintenance
- Public Maintenance
- A Road
- Minor Road ; Local Road
- Private Road
- Private Track
- Railway Line



Infrastructure Planning
(Applications: Prescribed Forms
and Procedure) Regulations 2009 -
Regulation 5(2)(k).



NOTES

1. Reproduced from Ordnance Survey digital map data © Crown copyright 2024. All rights reserved. License number 0100031673.
2. Contains Ordnance Survey Data © Crown Copyright and database right 2024.
3. © Natural England copyright. Contains Ordnance Survey data © Crown copyright and database right 2024.
4. Public sector information released by the council of Stockton on Tees under Open Government Licence v3.0.
5. Public sector information released by the council of Redcar and Cleveland under the OS Data Exploration Licence.

APPLICATION REFERENCE

H2T_Oct24_DCO_2.5_Rev02

ISSUE PURPOSE

FOR CHANGE APPLICATION

PROJECT NUMBER

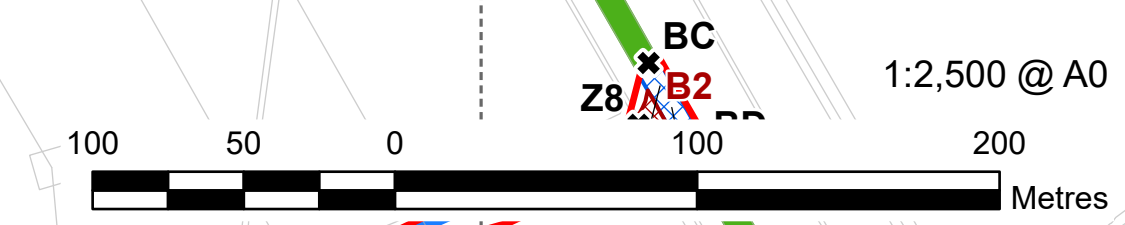
60689030

DRAWING TITLE

Access and Rights of Way

SHEET NUMBER

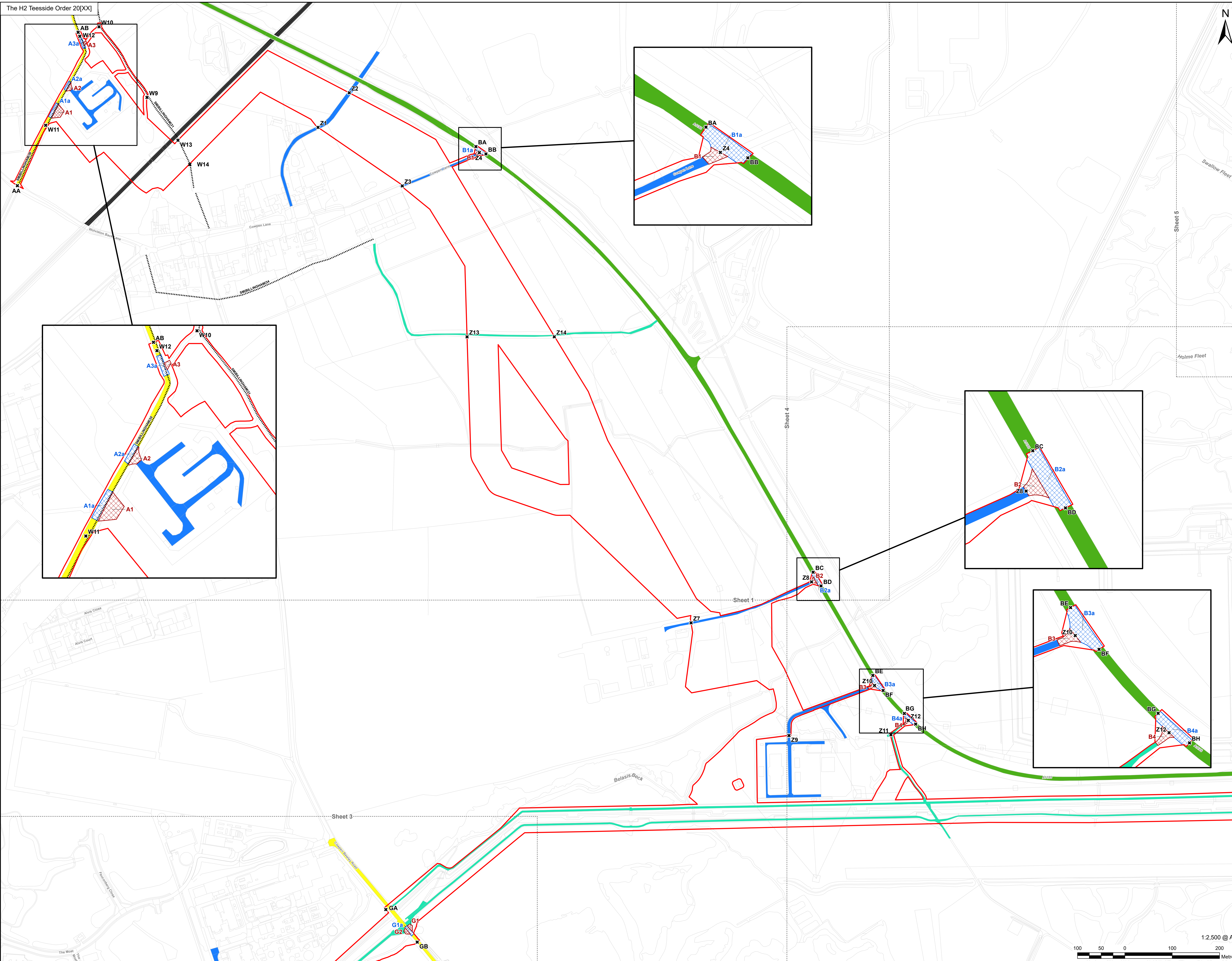
Sheet 1 of 11



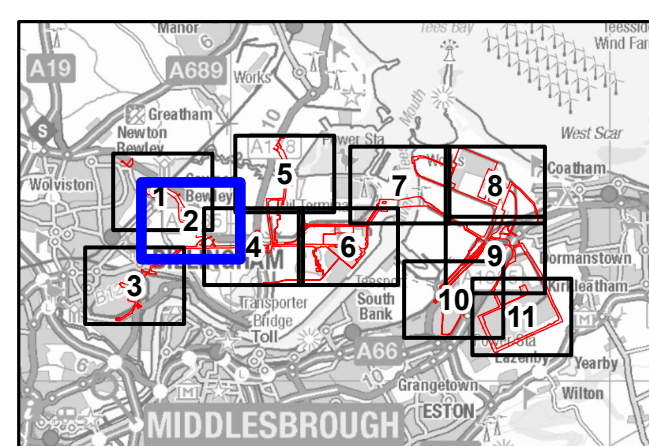


AECOM Limited
100 Embankment,
Cathedral Approach,
Manchester, M3 7FB
www.aecom.com

- Order Limits
- Detailed Sheet Number
- Access Point
- PRoW - Footpath
- Private Maintenance
- Public Maintenance
- A Road
- Minor Road ; Local Road
- Private Road
- Private Track
- Railway Line



Infrastructure Planning
(Applications: Prescribed Forms
and Procedure) Regulations 2009 -
Regulation 5(2)(k).



- NOTES
1. Reproduced from Ordnance Survey digital map data © Crown copyright 2024. All rights reserved. License number 0100031673.
 2. Contains Ordnance Survey Data © Crown Copyright and database right 2024.
 3. © Natural England copyright. Contains Ordnance Survey data © Crown copyright and database right 2024.
 4. Public sector information released by the council of Stockton on Tees under Open Government Licence v3.0.
 5. Public sector information released by the council of Redcar and Cleveland under the OS Data Exploration Licence.

APPLICATION REFERENCE

H2T_Oct24_DCO_2.5_Rev02

ISSUE PURPOSE

FOR CHANGE APPLICATION

PROJECT NUMBER

60689030

DRAWING TITLE

Access and Rights of Way

SHEET NUMBER

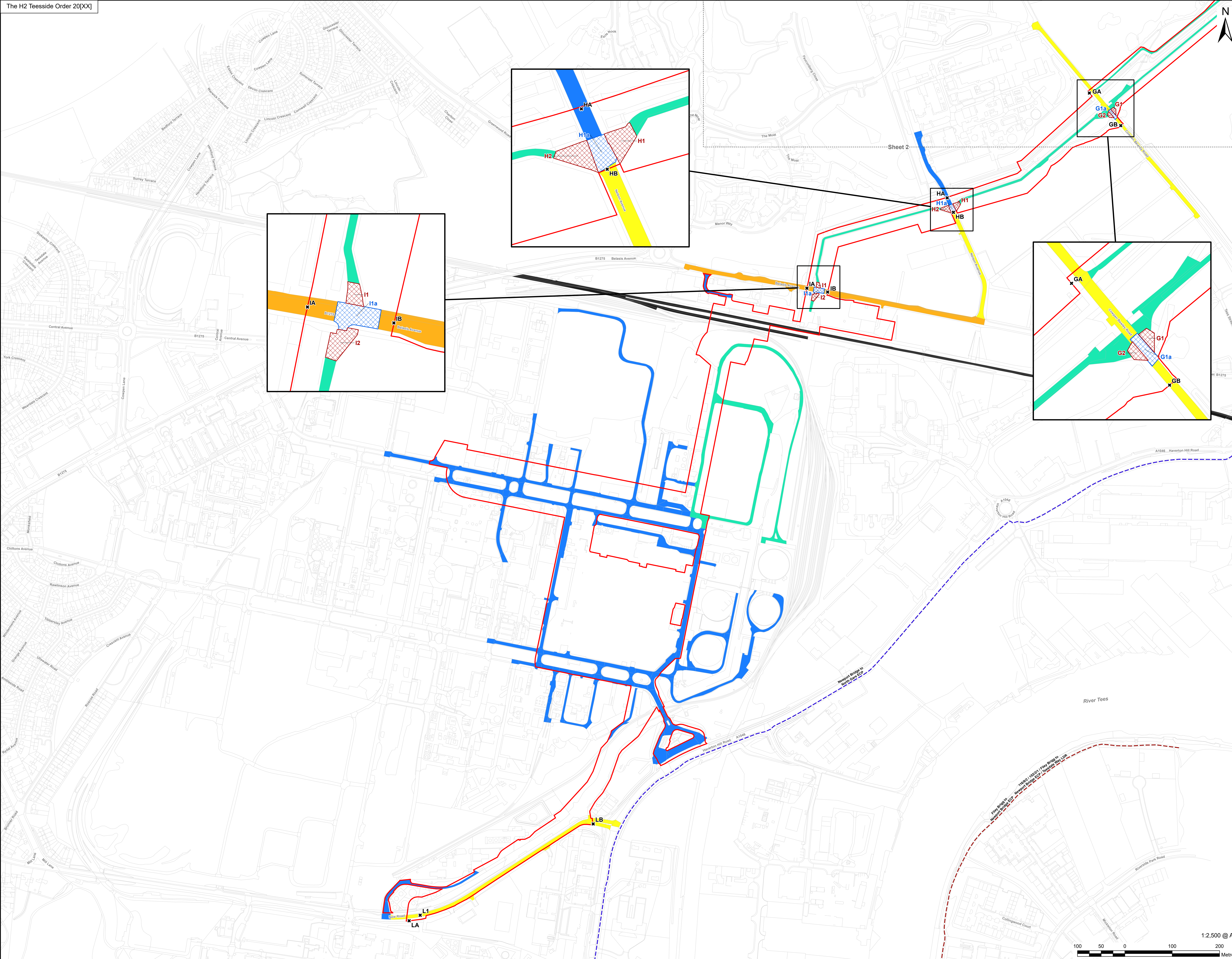
Sheet 2 of 11

This drawing has been prepared for the use of AECOM's client. It may not be used, modified, reproduced or relied upon by third parties, except as agreed by AECOM, or as required by law. AECOM accepts no responsibility, and denies any liability, whatsoever, to any party that uses or relies on this drawing without AECOM's express written consent. Do not scale this document. All measurements must be obtained from the stated dimensions.

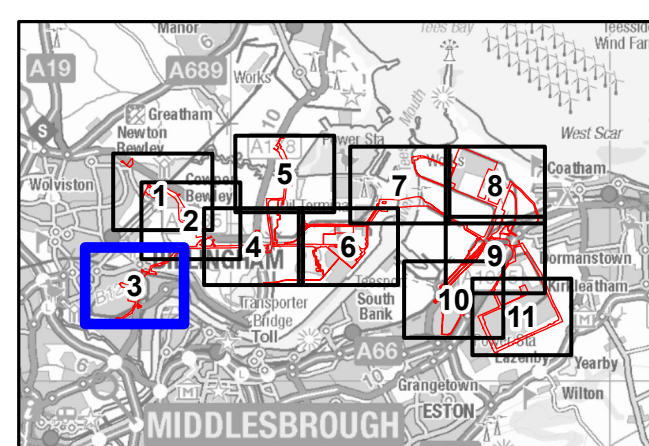


AECOM Limited
100 Embankment,
Cathedral Approach,
Manchester, M3 7FB
www.aecom.com

- Order Limits
- Detailed Sheet Number
- Access Point
- PRoW - Bridleway / England Coast Path / Teesdale Way LDR
- PRoW - England Coast Path
- PRoW - England Coast Path / Teesdale Way LDR
- Private Maintenance
- Public Maintenance
- B Road
- Minor Road ; Local Road
- Private Road
- Private Track
- Railway Line



Infrastructure Planning
(Applications: Prescribed Forms
and Procedure) Regulations 2009 -
Regulation 5(2)(k).



NOTES

1. Reproduced from Ordnance Survey digital map data © Crown copyright 2024. All rights reserved. License number 0100031673.
2. Contains Ordnance Survey Data © Crown Copyright and database right 2024.
3. © Natural England copyright. Contains Ordnance Survey data © Crown copyright and database right 2024.
4. Public sector information released by the council of Stockton on Tees under Open Government Licence v3.0.
5. Public sector information released by the council of Redcar and Cleveland under the OS Data Exploration Licence.

APPLICATION REFERENCE

H2T_Oct24_DCO_2.5_Rev02

ISSUE PURPOSE

FOR CHANGE APPLICATION

PROJECT NUMBER

60689030

DRAWING TITLE

Access and Rights of Way

SHEET NUMBER

Sheet 3 of 11

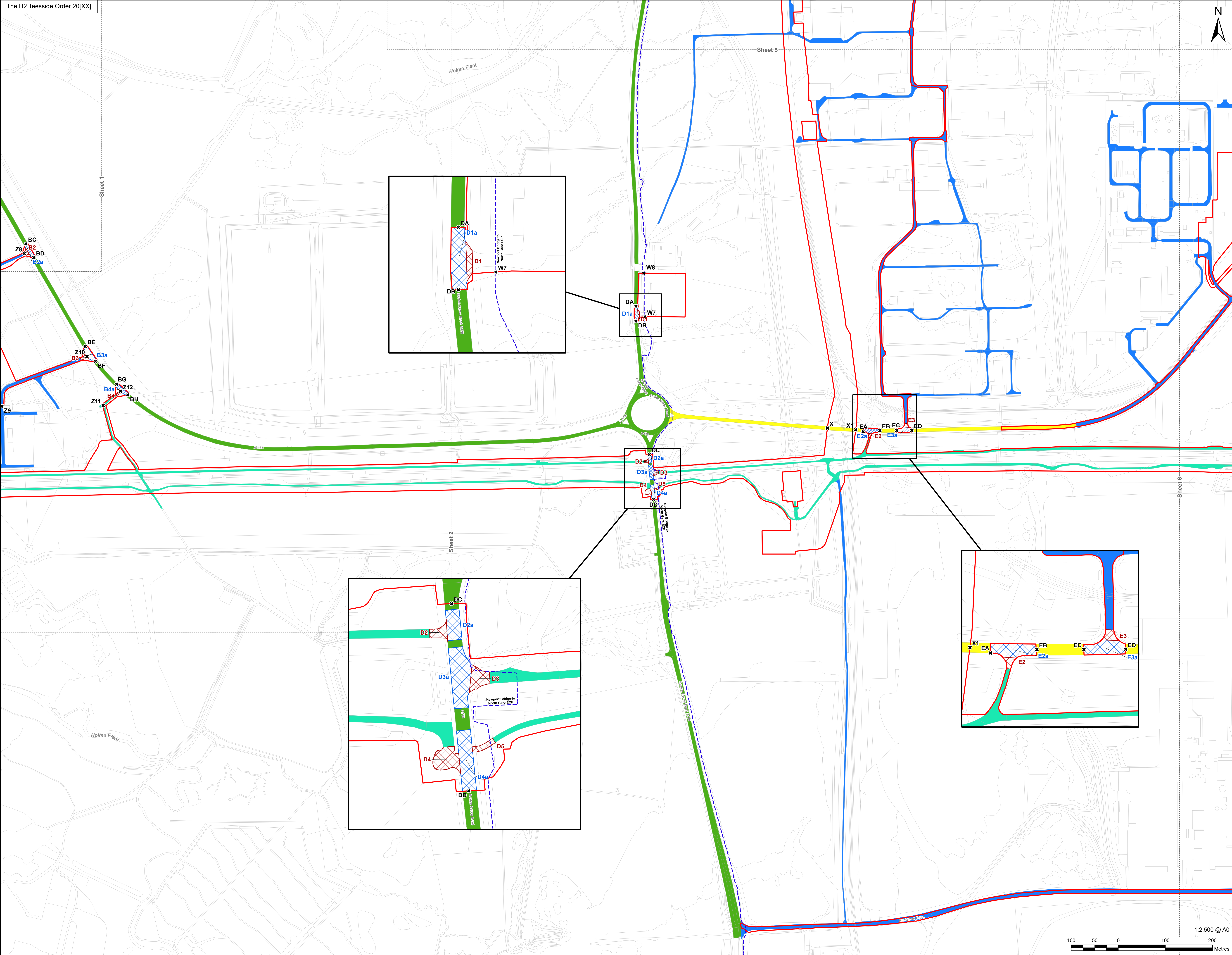


This drawing has been prepared for the use of AECOM's client. It may not be used, modified, reproduced or relied upon by third parties, except as agreed by AECOM or as required by law. AECOM accepts no responsibility, and denies any liability whatsoever, to any party that uses or relies on this drawing without AECOM's express written consent. Do not scale this document. All measurements must be obtained from the stated dimensions.

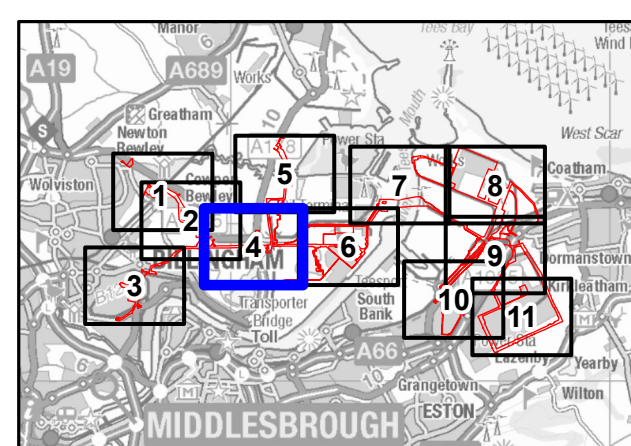


AECOM Limited
100 Embankment,
Cathedral Approach,
Manchester, M3 7FB
www.aecom.com

- Order Limits
- Detailed Sheet Number
- Access Point
- PRow - England Coast Path
- Private Maintenance
- Public Maintenance
- A Road
- Minor Road / Local Road
- Private Road
- Private Track



Infrastructure Planning
(Applications: Prescribed Forms
and Procedure) Regulations 2009 -
Regulation 5(2)(k).



NOTES

1. Reproduced from Ordnance Survey digital map data © Crown copyright 2024. All rights reserved. License number 0100031673.
2. Contains Ordnance Survey Data © Crown Copyright and database right 2024.
3. © Natural England copyright. Contains Ordnance Survey data © Crown copyright and database right 2024.
4. Public sector information released by the council of Stockton on Tees under Open Government Licence v3.0.
5. Public sector information released by the council of Redcar and Cleveland under the OS Data Exploration Licence.

APPLICATION REFERENCE

H2T_Oct24_DCO_2.5_Rev02

ISSUE PURPOSE

FOR CHANGE APPLICATION

PROJECT NUMBER

60689030

DRAWING TITLE

Access and Rights of Way

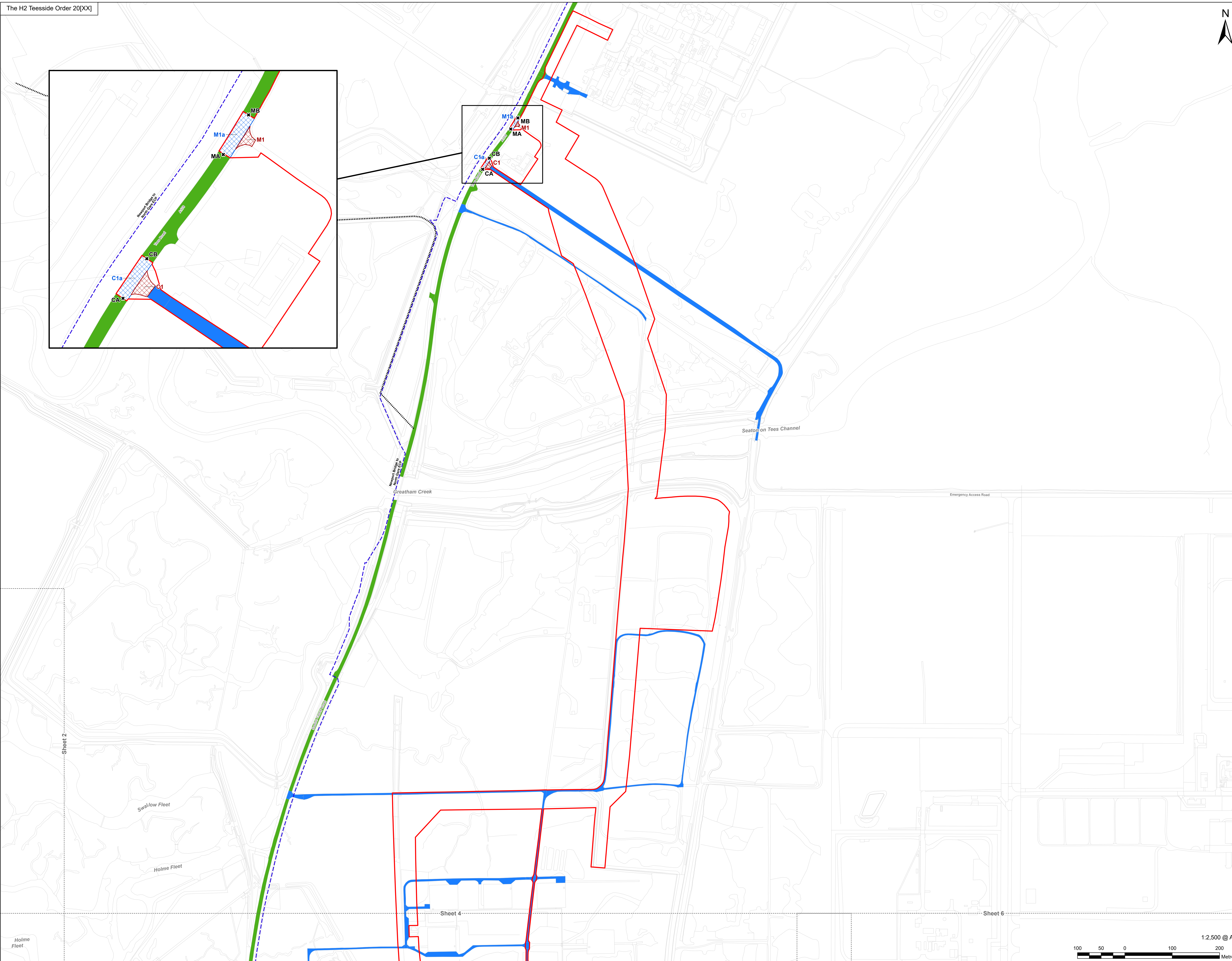
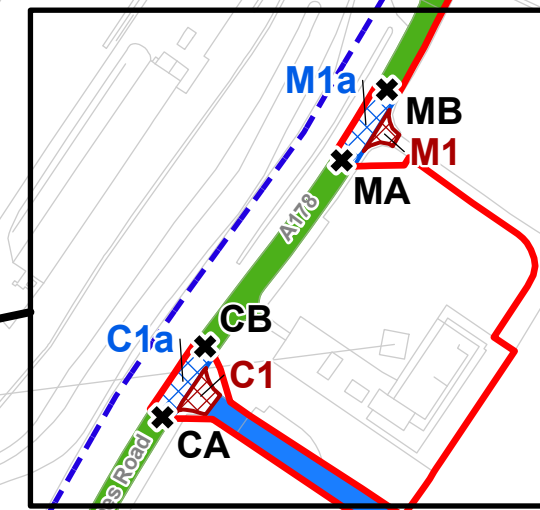
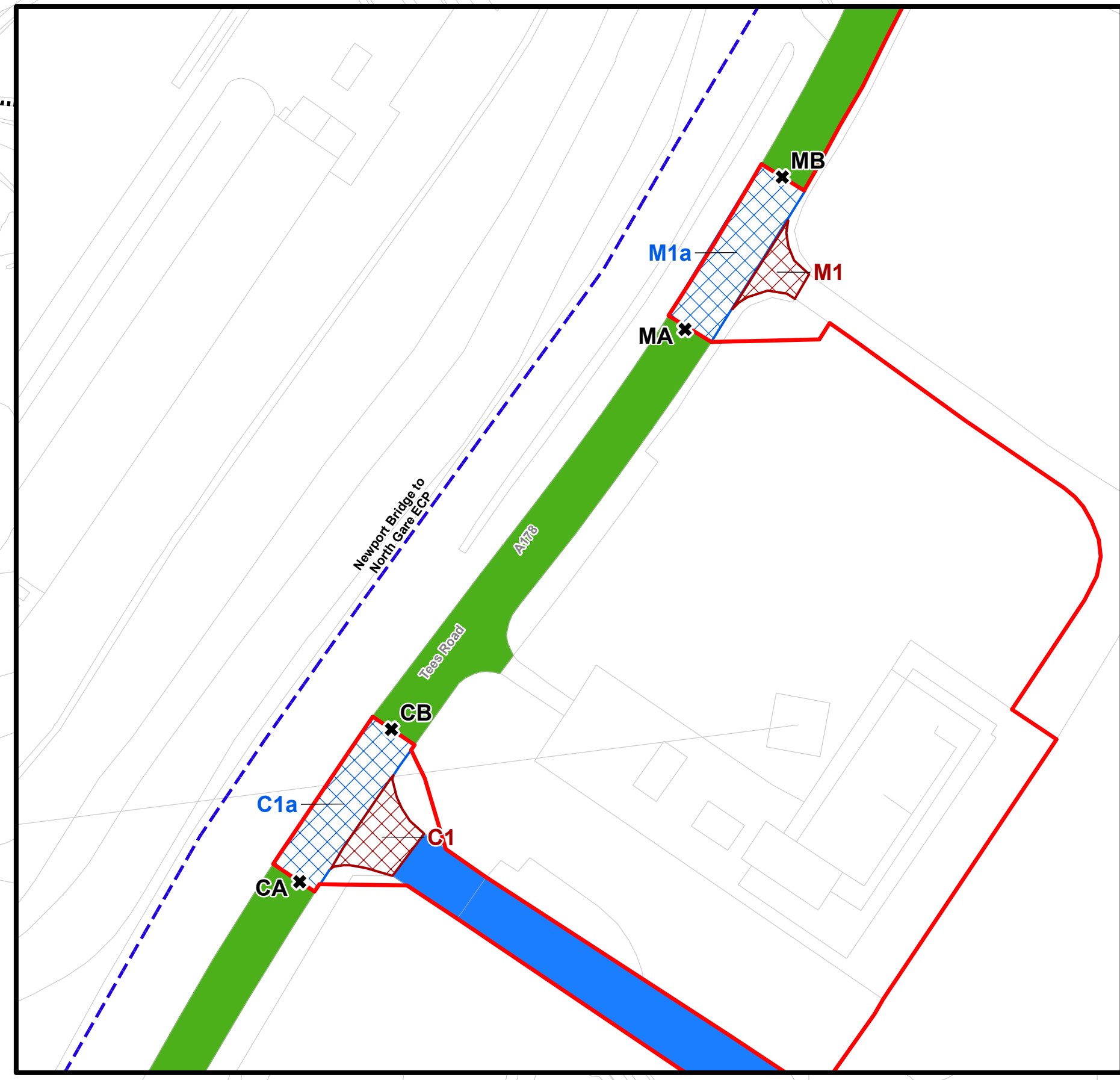
SHEET NUMBER

Sheet 4 of 11

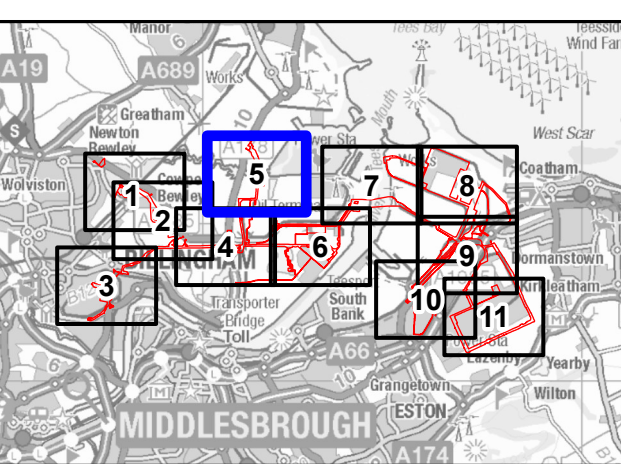
This drawing has been prepared for the use of AECOM's client. It may not be used, modified, reproduced or relied upon by third parties, except as agreed by AECOM, or as required by law. AECOM accepts no responsibility, and denies any liability, whatsoever, to any party that uses or relies on this drawing without AECOM's express written consent. All measurements must be obtained from the stated dimensions.



- Order Limits
- Detailed Sheet Number
- Access Point
- PRoW - England Coast Path
- PRoW - Footpath
- Private Maintenance
- Public Maintenance
- A Road
- Private Road



Infrastructure Planning
(Applications: Prescribed Forms
and Procedure) Regulations 2009 -
Regulation 5(2)(k).



NOTES

1. Reproduced from Ordnance Survey digital map data © Crown copyright 2024. All rights reserved. License number 0100031673.
2. Contains Ordnance Survey Data © Crown Copyright and database right 2024.
3. © Natural England copyright. Contains Ordnance Survey data © Crown copyright and database right 2024.
4. Public sector information released by the council of Stockton on Tees under Open Government Licence v3.0.
5. Public sector information released by the council of Redcar and Cleveland under the OS Data Exploration Licence.

APPLICATION REFERENCE

H2T_Oct24_DCO_2.5_Rev02

ISSUE PURPOSE

FOR CHANGE APPLICATION

PROJECT NUMBER

60689030

DRAWING TITLE

Access and Rights of Way

SHEET NUMBER

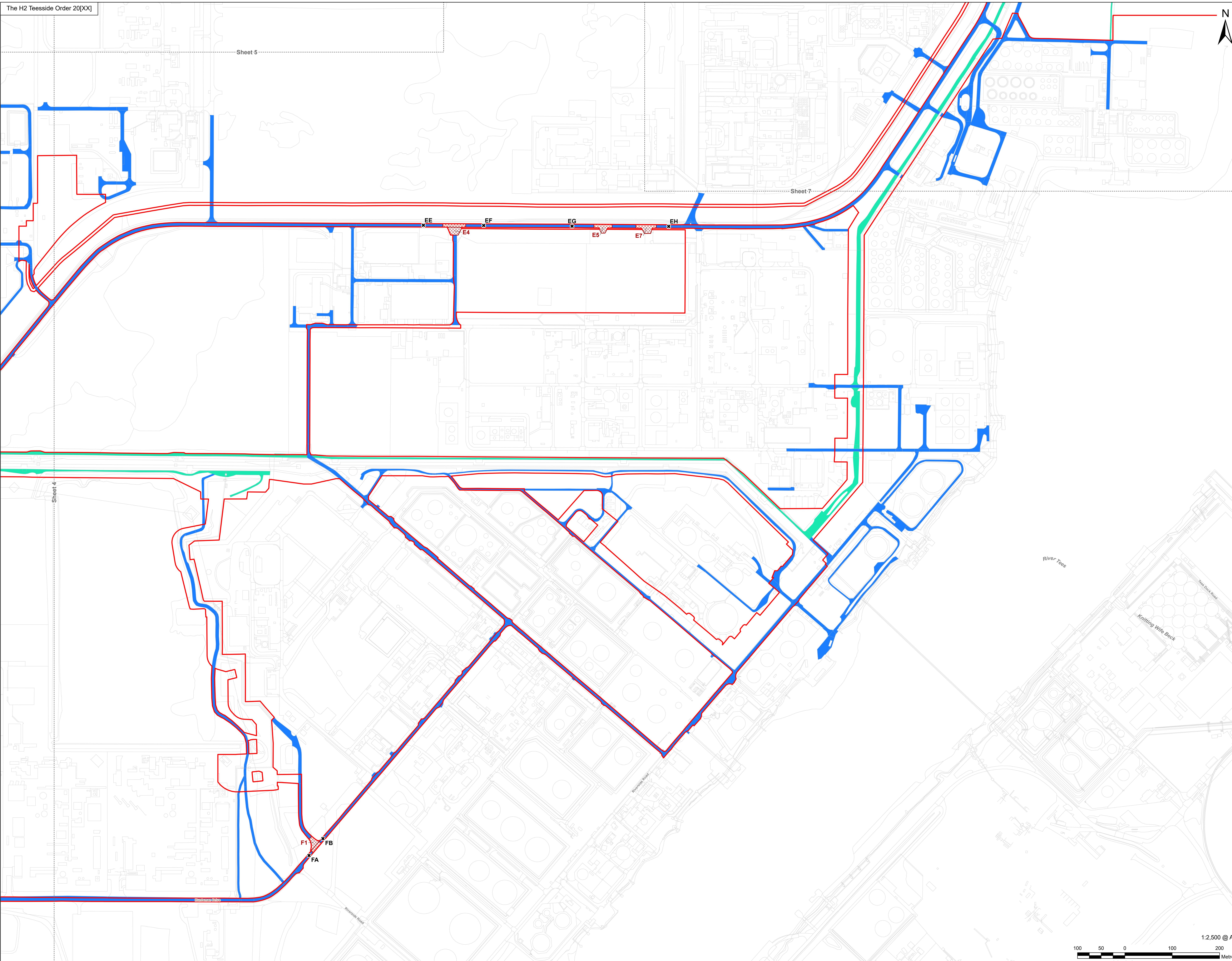
Sheet 5 of 11



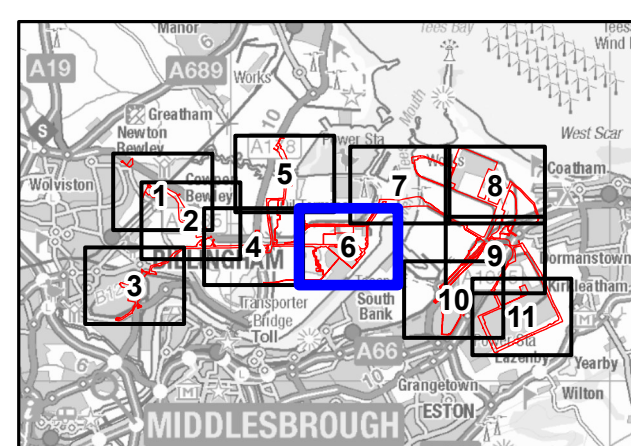


AECOM Limited
100 Embankment,
Cathedral Approach,
Manchester, M3 7FB
www.aecom.com

- Order Limits
- Detailed Sheet Number
- Access Point
- Private Maintenance
- Private Road
- Private Track



Infrastructure Planning
(Applications: Prescribed Forms
and Procedure) Regulations 2009 -
Regulation 5(2)(k).



NOTES

- 1: Reproduced from Ordnance Survey digital map data © Crown copyright 2024. All rights reserved. License number 0100031673.
- 2: Contains Ordnance Survey Data © Crown Copyright and database right 2024.
- 3: © Natural England copyright. Contains Ordnance Survey data © Crown copyright and database right 2024.
- 4: Public sector information released by the council of Stockton on Tees under Open Government Licence v3.0.
- 5: Public sector information released by the council of Redcar and Cleveland under the OS Data Exploration Licence.

APPLICATION REFERENCE

H2T_Oct24_DCO_2.5_Rev02

ISSUE PURPOSE

FOR CHANGE APPLICATION

PROJECT NUMBER

60689030

DRAWING TITLE

Access and Rights of Way

SHEET NUMBER

Sheet 6 of 11

This drawing has been prepared for the use of AECOM's client. It may not be used, modified, reproduced or relied upon by third parties, except as agreed by AECOM, or as required by law. AECOM accepts no responsibility, and denies any liability, whatsoever, to any party that uses or relies on this drawing without AECOM's express written consent. Do not scale this document. All measurements must be obtained from the stated dimensions.



APPLICANT



CONSULTANT

AECOM Limited
100 Embankment,
Cathedral Approach,
Manchester, M3 7FB
www.aecom.com

LEGEND

- Order Limits
- Detailed Sheet Number
- Access Point
- Private Maintenance
- Private Road
- Private Track

Emergency Access Road

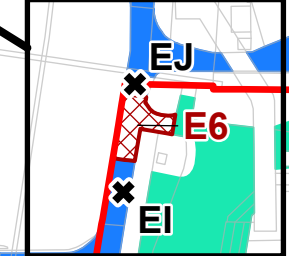
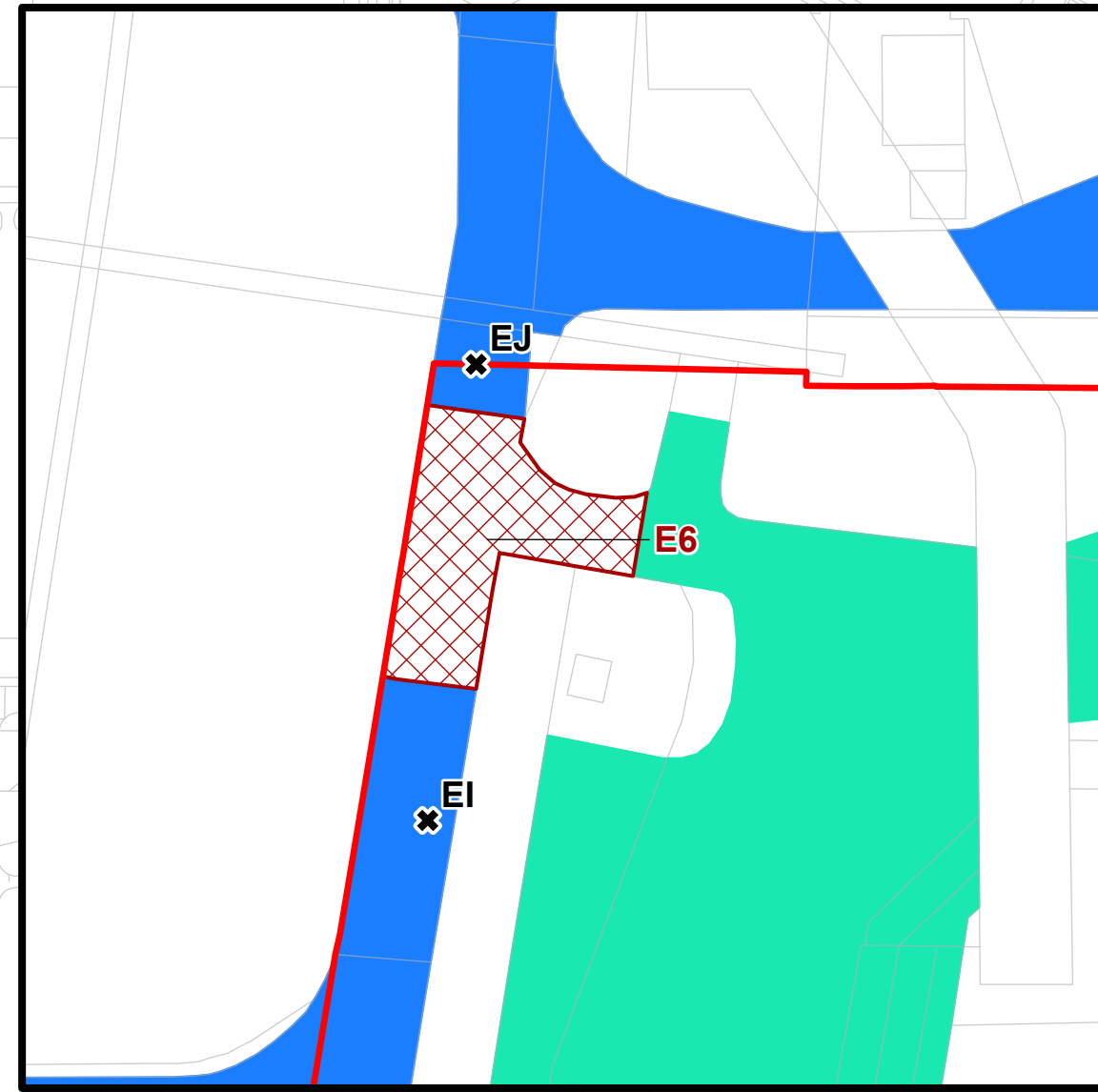
River Tees

Sheet 8

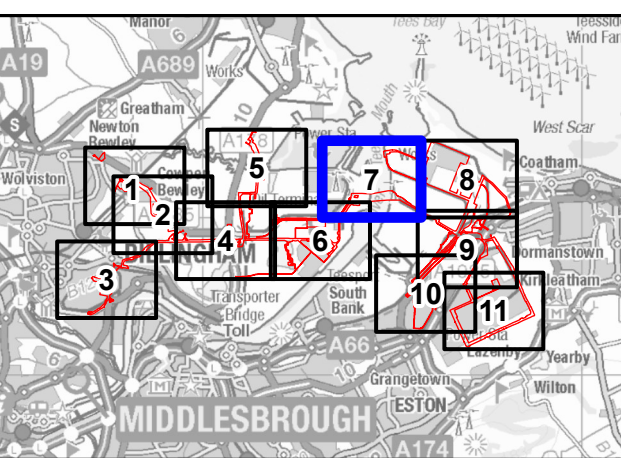
Sheet 6

Sheet 9

1:2,500 @ A0
100 50 0 100 200
Metres



Infrastructure Planning
(Applications: Prescribed Forms
and Procedure) Regulations 2009 -
Regulation 5(2)(k).



NOTES

1. Reproduced from Ordnance Survey digital map data © Crown copyright 2024. All rights reserved. License number 0100031673.
2. Contains Ordnance Survey Data © Crown Copyright and database right 2024.
3. © Natural England copyright. Contains Ordnance Survey data © Crown copyright and database right 2024.
4. Public sector information released by the council of Stockton on Tees under Open Government Licence v3.0.
5. Public sector information released by the council of Redcar and Cleveland under the OS Data Exploration Licence.

APPLICATION REFERENCE

H2T_Oct24_DCO_2.5_Rev02

ISSUE PURPOSE

FOR CHANGE APPLICATION

PROJECT NUMBER

60689030

DRAWING TITLE

Access and Rights of Way

SHEET NUMBER

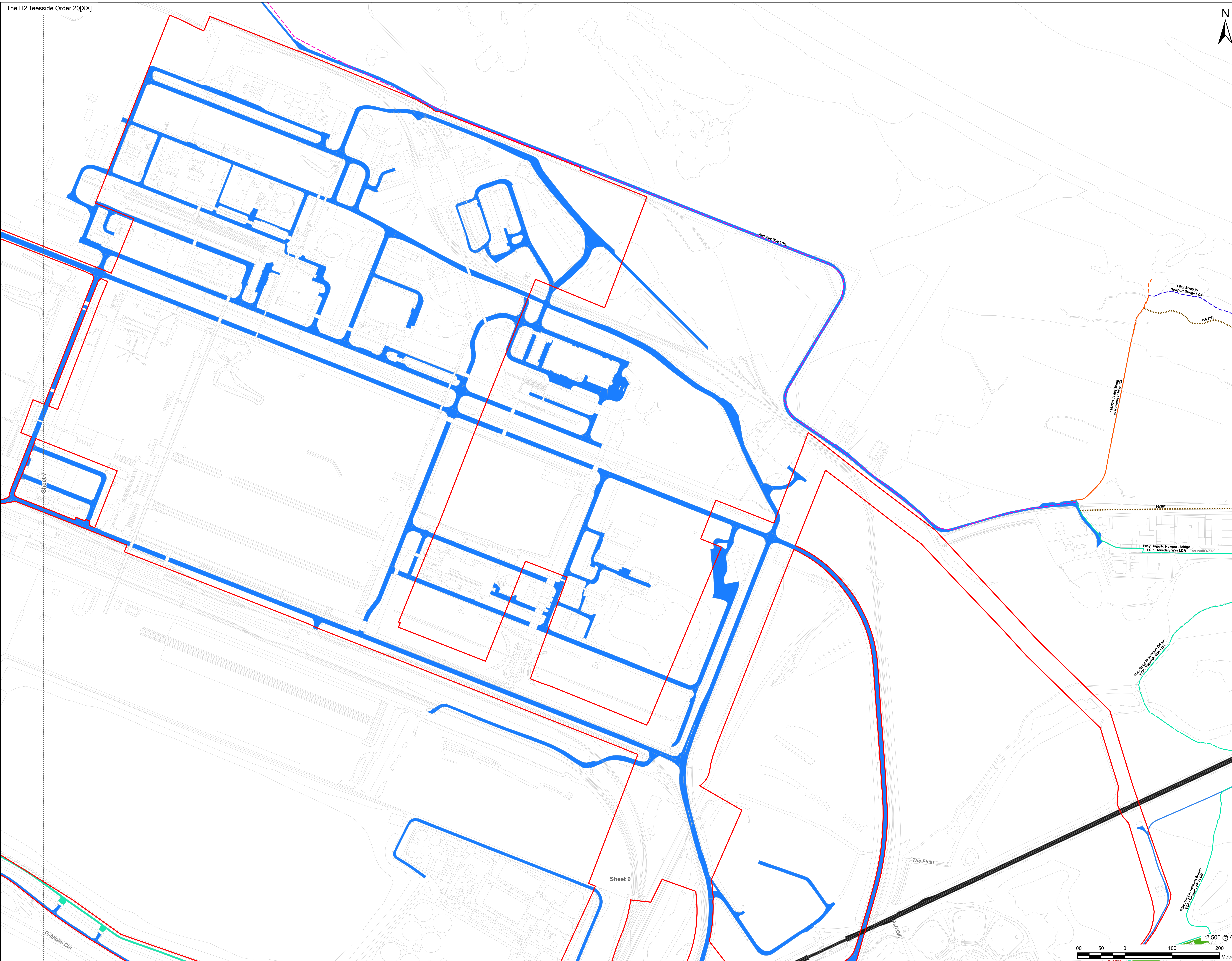
Sheet 7 of 11

This drawing has been prepared for the use of AECOM's client. It may not be used, modified, reproduced or relied upon by third parties, except as agreed by AECOM, or as required by law. AECOM accepts no responsibility, and denies any liability whatsoever, to any party that uses or relies on this drawing without AECOM's express written consent. Do not scale this document. All measurements must be obtained from the stated dimensions.

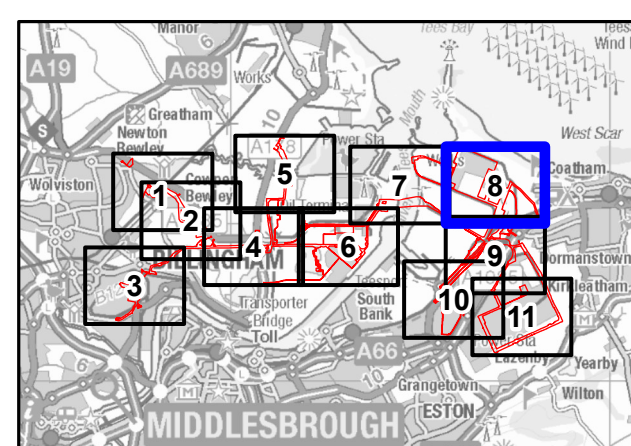


AECOM Limited
100 Embankment,
Cathedral Approach,
Manchester, M3 7FB
www.aecom.com

- Order Limits
- Detailed Sheet Number
- PRoW - Bridleway
- PRoW - Bridleway / England Coast Path
- PRoW - England Coast Path
- PRoW - England Coast Path / Teesdale Way LDR
- PRoW - Teesdale Way LDR
- Private Maintenance
- A Road
- Private Road
- Private Track
- Railway Line



Infrastructure Planning
(Applications: Prescribed Forms
and Procedure) Regulations 2009 -
Regulation 5(2)(k).



NOTES

- 1: Reproduced from Ordnance Survey digital map data © Crown copyright 2024. All rights reserved. License number 0100031673.
- 2: Contains Ordnance Survey Data © Crown Copyright and database right 2024.
- 3: © Natural England copyright. Contains Ordnance Survey data © Crown copyright and database right 2024.
- 4: Public sector information released by the council of Stockton on Tees under Open Government Licence v3.0.
- 5: Public sector information released by the council of Redcar and Cleveland under the OS Data Exploration Licence.

APPLICATION REFERENCE

H2T_Oct24_DCO_2.5_Rev02

ISSUE PURPOSE

FOR CHANGE APPLICATION

PROJECT NUMBER


60689030

DRAWING TITLE

Access and Rights of Way

SHEET NUMBER

Sheet 8 of 11

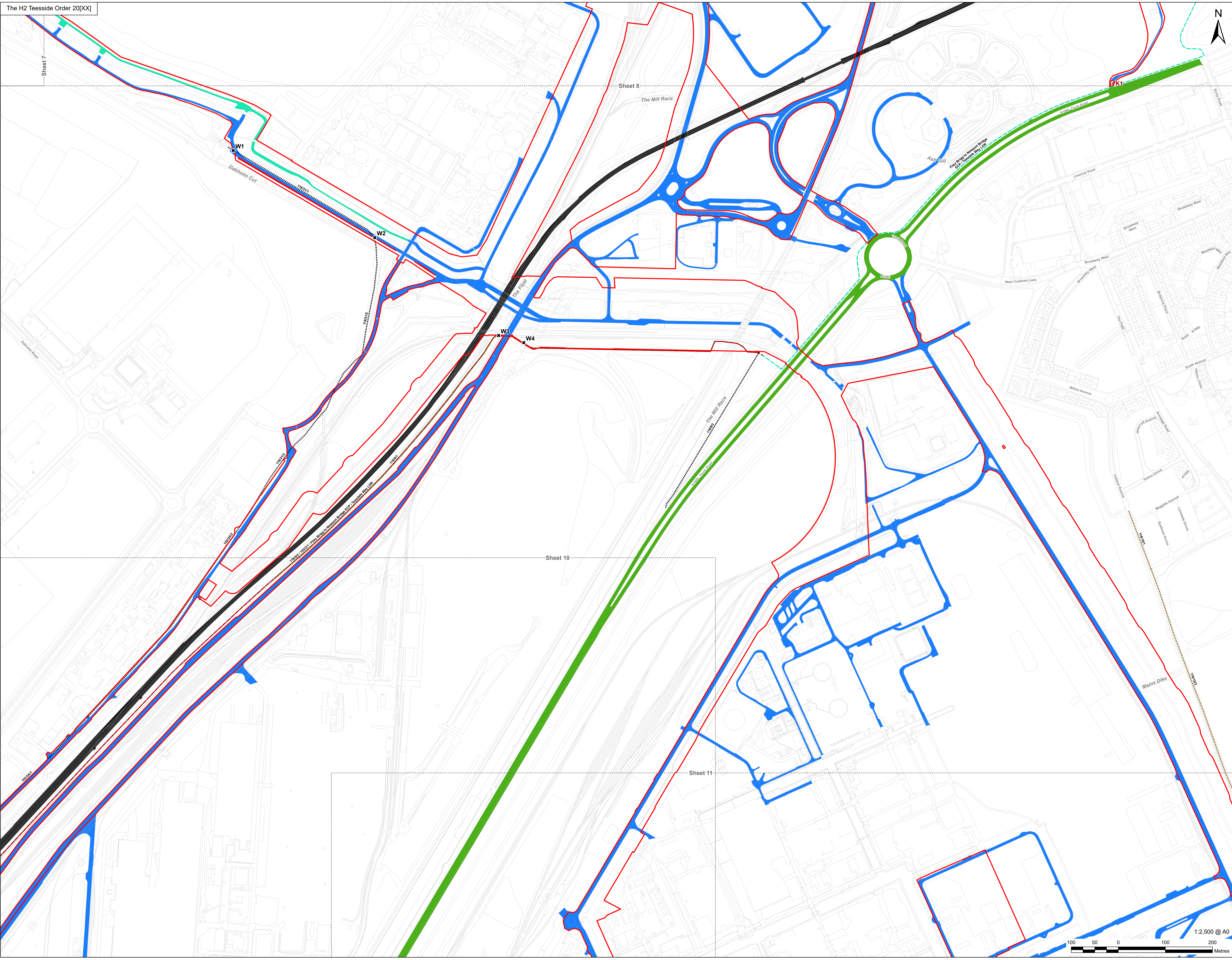


This drawing has been prepared for the use of AECOM's client. It may not be used, modified, reproduced or relied upon by third parties, except as agreed by AECOM, or as required by law. AECOM accepts no responsibility, and denies any liability, whatsoever, to any party that uses or relies on this drawing without AECOM's express written consent. Do not scale this document. All measurements must be obtained from the stated dimensions.

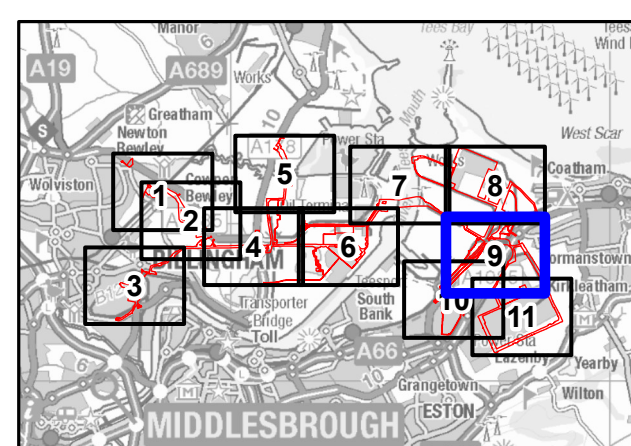


AECOM Limited
100 Embankment,
Cathedral Approach,
Manchester, M3 7FB
www.aecom.com

- Order Limits
- Detailed Sheet Number
- * Access Point
- PRoW - Bridleway / England Coast Path / Teesdale Way LDR
- PRoW - England Coast Path / Teesdale Way LDR
- PRoW - Footpath
- A Road
- Private Road
- Private Track
- Railway Line
- Private Maintenance
- Public Maintenance



Infrastructure Planning
(Applications: Prescribed Forms
and Procedure) Regulations 2009 -
Regulation 5(2)(k).



NOTES

1. Reproduced from Ordnance Survey digital map data © Crown copyright 2024. All rights reserved. License number 0100031673.
2. Contains Ordnance Survey Data © Crown Copyright and database right 2024.
3. © Natural England copyright. Contains Ordnance Survey data © Crown copyright and database right 2024.
4. Public sector information released by the council of Stockton on Tees under Open Government Licence v3.0.
5. Public sector information released by the council of Redcar and Cleveland under the OS Data Exploration Licence.

APPLICATION REFERENCE

H2T_Oct24_DCO_2.5_Rev02

ISSUE PURPOSE

FOR CHANGE APPLICATION

PROJECT NUMBER

60689030

DRAWING TITLE

Access and Rights of Way

SHEET NUMBER

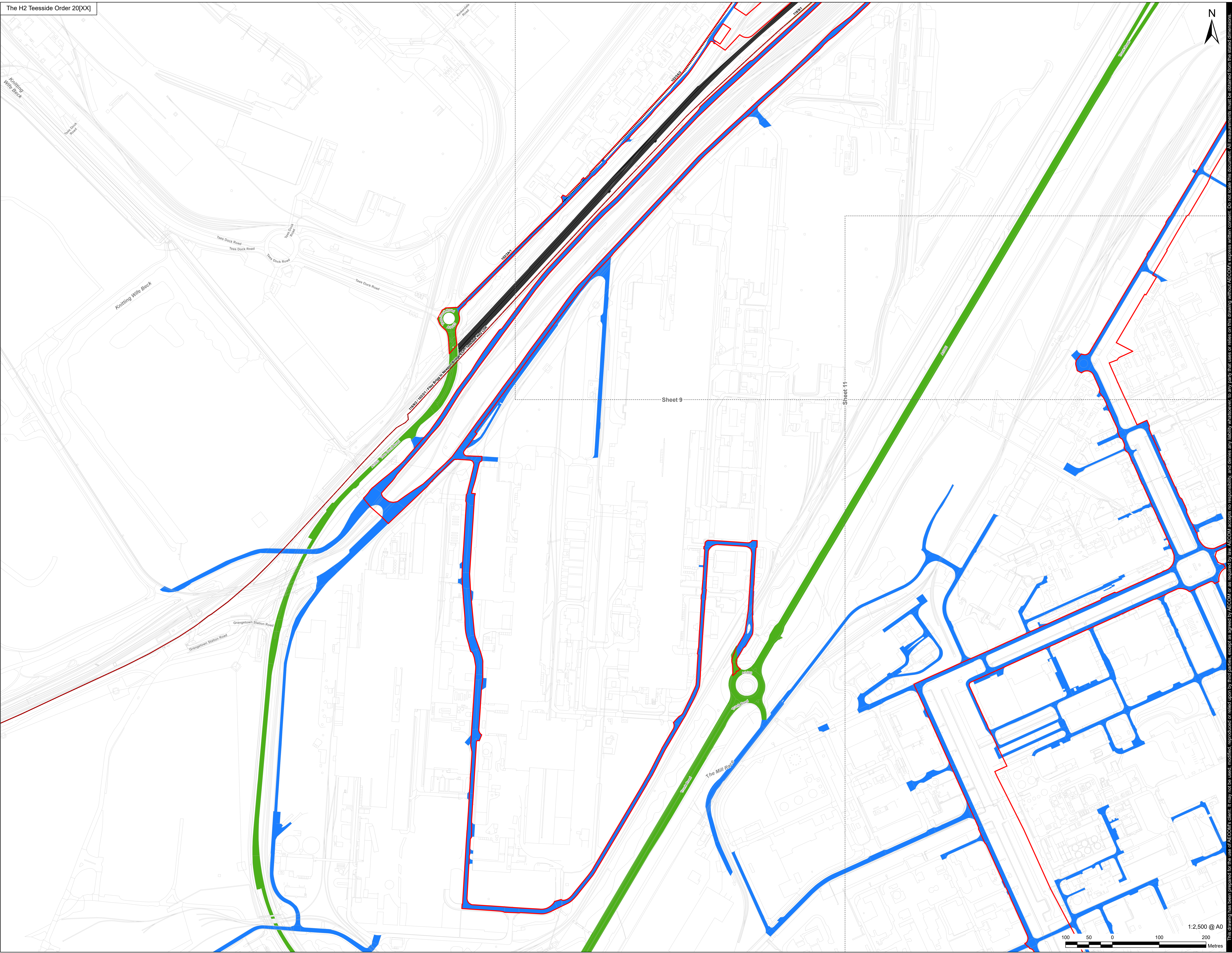
Sheet 9 of 11

This drawing has been prepared for the use of AECOM's client. It may not be used, modified, reproduced or relied upon by third parties, except as agreed by AECOM, or as required by law. AECOM accepts no responsibility, and denies any liability, whatsoever, to any party that uses or relies on this drawing without AECOM's express written consent. All measurements must be obtained from the stated dimensions.

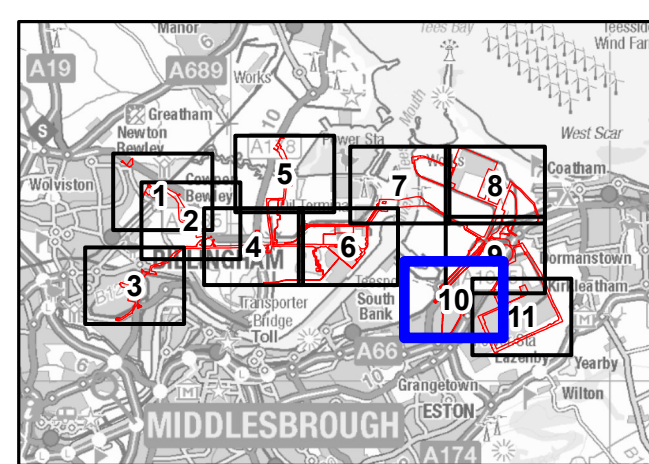


AECOM Limited
100 Embankment,
Cathedral Approach,
Manchester, M3 7FB
www.aecom.com

- Order Limits
- Detailed Sheet Number
- PRoW - Bridleway
- PRoW - Bridleway / England Coast Path / Teesdale Way LDR
- PRoW - Footpath
- A Road
- Private Road
- Railway Line



Infrastructure Planning
(Applications: Prescribed Forms
and Procedure) Regulations 2009 -
Regulation 5(2)(k).



NOTES

1. Reproduced from Ordnance Survey digital map data © Crown copyright 2024. All rights reserved. License number 0100031673.
2. Contains Ordnance Survey Data © Crown Copyright and database right 2024.
3. © Natural England copyright. Contains Ordnance Survey data © Crown copyright and database right 2024.
4. Public sector information released by the council of Stockton on Tees under Open Government Licence v3.0.
5. Public sector information released by the council of Redcar and Cleveland under the OS Data Exploration Licence.

APPLICATION REFERENCE

H2T_Oct24_DCO_2.5_Rev02

ISSUE PURPOSE

FOR CHANGE APPLICATION

PROJECT NUMBER

60689030

DRAWING TITLE

Access and Rights of Way

SHEET NUMBER

Sheet 10 of 11

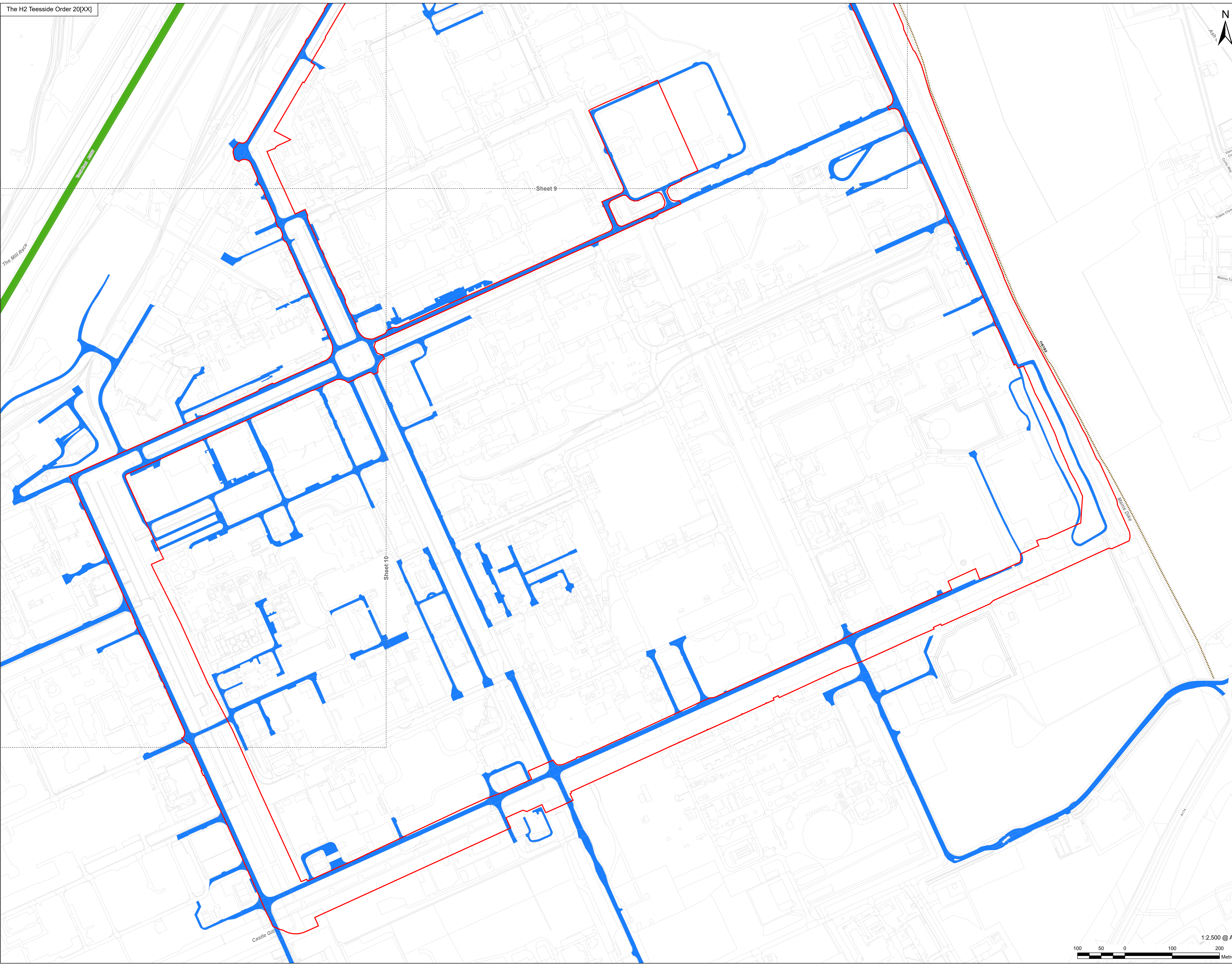


This drawing has been prepared for the use of AECOM's client. It may not be used, modified, reproduced or relied upon by third parties, except as agreed by AECOM, and denies any liability, whatsoever, to any party that uses or relies on this drawing without AECOM's express written consent. All measurements must be obtained from the stated dimensions.

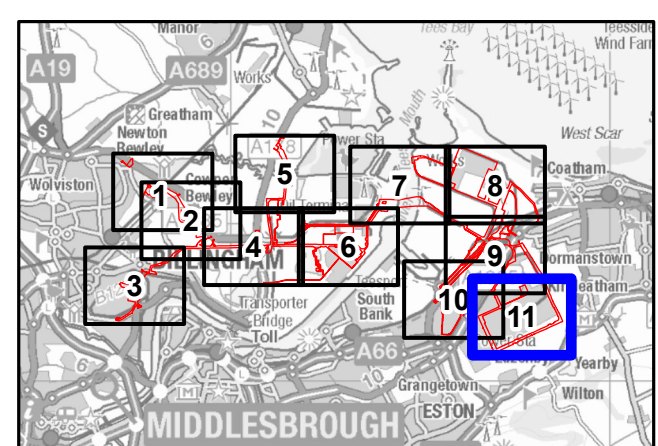


AECOM Limited
100 Embankment,
Cathedral Approach,
Manchester, M3 7FB
www.aecom.com

- Order Limits
- Detailed Sheet Number
- PRoW - Bridleway
- A Road
- Private Road



Infrastructure Planning
(Applications: Prescribed Forms
and Procedure) Regulations 2009 -
Regulation 5(2)(k).



NOTES

1. Reproduced from Ordnance Survey digital map data © Crown copyright 2024. All rights reserved. License number 0100031673.
2. Contains Ordnance Survey Data © Crown Copyright and database right 2024.
3. © Natural England copyright. Contains Ordnance Survey data © Crown copyright and database right 2024.
4. Public sector information released by the council of Stockton on Tees under Open Government Licence v3.0.
5. Public sector information released by the council of Redcar and Cleveland under the OS Data Exploration Licence.

APPLICATION REFERENCE

H2T_Oct24_DCO_2.5_Rev02

ISSUE PURPOSE

FOR CHANGE APPLICATION

PROJECT NUMBER

60689030

DRAWING TITLE

Access and Rights of Way

SHEET NUMBER

Sheet 11 of 11

This drawing has been prepared for the use of AECOM's client. It may not be used, modified, reproduced or relied upon by third parties, except as agreed by AECOM, or as required by law. AECOM accepts no responsibility, and denies any liability, whatsoever, to any party that uses or relies on this drawing without AECOM's express written consent. Do not scale this document. All measurements must be obtained from the stated dimensions.